

CITY COUNCIL OF THE CITY OF OXNARD

ORDINANCE NO. 2941

**ORDINANCE OF THE CITY COUNCIL OF THE CITY OF
OXNARD AMENDING SPEED LIMITS**

WHEREAS, speed limits on streets that do not have statutory speed limits are required to be surveyed every 5 years by California Vehicle Code Sections 627 and 40802, with the ability to extend to 7 years and 10 years provided conditions have not changed significantly; and

WHEREAS, residential streets, commercial (downtown) districts, alleys and freeways have statutory speed limits; and

WHEREAS, the 85th-percentile speed, which is the speed at which 85% of vehicles during a survey travel, is what the City uses to establish speed limits on streets that do not have *prima facie* speed limits set by the Vehicle Code; and

WHEREAS, Oxnard Police Department motor officers conducted speed surveys in December 2017 and in January and February 2018 to determine the 85th-percentile speed; and

WHEREAS, based on those speed surveys, City staff reduced the data and prepared recommendations for changes to existing speed limits; and

WHEREAS, the Oxnard City Council now wishes to amend the speed limits in the City of Oxnard listed in Oxnard City Code Section 8-2.

NOW, THEREFORE, the City Council of the City of Oxnard does ordain as follows:

Part 1: The chart in City Code Section 8-2 is hereby amended to read as follows (with proposed language to remove crossed off and the proposed replacement or new language in bold and underline):

Street	Location	Speed Limit
Auto Center Drive	From Rose Avenue to Santa Clara Avenue	40
Bard Road	From J Street to Saviers Road	30
	From Saviers Road to Pleasant Valley Road	35
C Street	From Channel Islands Boulevard to Citrus Grove Lane	30
Camino Del Sol	From Oxnard Boulevard to Del Norte Boulevard	45

Channel Islands Boulevard	From Harbor Boulevard to Victoria Avenue	45
	From Ventura Road to Paula Street	35
	From Paula Street to easterly city limits	40
Citrus Grove Lane	From C Street to Oxnard Boulevard	30
Del Norte Boulevard	From Fifth Street to Route 101	50
Doris Avenue	From Patterson Road to Ventura Road	45
Eastman Avenue	From Rose Avenue to Rice Avenue	40
Emerson Avenue	From Pacific Avenue to easterly city limits	40
Etting Road	From Pleasant Valley Road to easterly city limits	40
Fifth Street	From Victoria Avenue to ¼ mile west of Ventura Road	45
	From Victoria Avenue Del Norte Blvd. to ¼-mile west of Ventura Road Rose Avenue	45 55
	From ¼-mile west of Ventura Road Rose Avenue to G Street Oxnard Blvd.	35
Gary Drive	From Albany Drive to Rose Avenue	30
Gonzales Road	From westerly city limits to Rice Avenue	45
Graves Avenue	From Celsius Avenue and Wankel Way	40
H Street	From Gonzales Road to Vineyard Avenue	40
	From Fifth Street to Gonzales Road	30
	From Gonzales Road to Violet Way	40
Harbor Boulevard	From Bluefin Circle to Channel Islands Boulevard	40
	From Channel Islands Boulevard to Fifth Street	50
Harbor Boulevard Frontage Road	From Beach Way to Channel Way	15
Hemlock Street	From Victoria Avenue to Patterson Avenue	40
	From Patterson Avenue to Ventura Road	35
Hobson Way	From Ninth Street to Fifth Street	30
Hueneme Road	From J Street to Edison Drive	45
J Street	From Hueneme Road to Ninth Street	30
Lombard Street	From Camino Del Sol to Eastman Avenue	40
	From Eastman Avenue to Gonzales Road	35

Maulhardt Road	From Dodge Road to Pleasant Valley Road	35
Ninth Street	From Ventura Road to Hobson Way	35
<u>Oxnard Boulevard</u>	<u>From Channel Islands Boulevard to Pleasant Valley Road</u>	<u>60</u>
	<u>From Rose Avenue to Channel Islands Boulevard</u>	<u>55</u>
	<u>From the railroad tracks to Rose Avenue</u>	<u>45</u>
	<u>From Wooley Road to the railroad tracks</u>	<u>40</u>
	<u>From Second Street to Wooley Road</u>	<u>30</u>
	<u>From Robert Avenue to Second Street</u>	<u>35</u>
	<u>From Vineyard Avenue to Robert Avenue</u>	<u>45</u>
	<u>From Town Center Drive to Vineyard Avenue</u>	<u>50</u>
	<u>From Forest Park Boulevard to Town Center Drive</u>	<u>35</u>
Pacific Avenue	From Statham Boulevard to Fifth Street	35
Patterson Road	From Hemlock Street to Fifth Street	45
	From Doris Avenue to Vineyard Avenue	40
Pleasant Valley Road	From J Street to Squires Drive	35
	From Squires Drive to Route 1	45
Rice Avenue	From Fifth Street to Gonzales Road <u>Route 101 southbound ramp</u>	50
	From Gonzales Road <u>Route 101 southbound ramp to Auto Center Drive</u> <u>the northerly City limits</u>	35 <u>40</u>
Rose Avenue	From Sanford Street to Fifth Street	45
	From Fifth Street to Camino Del Sol	40
	From Camino Del Sol to Gonzales Road	45
	From Gonzales Road to Collins Street	40
Saviors Road	From Hueneme Road to Wooley Road	40
Second Street/Teal Club Road	From westerly city limits to H Street	35
Statham Boulevard	From Channel Islands Boulevard to Route 1	35 <u>40</u>
Sturgis Road	From Lombard Street to easterly city limits	40
Third Street	From A Street to Juanita Avenue	35

	From Juanita Avenue to Rose Avenue	40
Ventura Boulevard	From Auto Center Drive to Santa Clara Avenue	35
Ventura Road	From Channel Islands Boulevard to Vineyard Avenue	45
	From Vineyard Avenue to Union Pacific Railroad Crossing	50
	From Union Pacific Railroad Crossing to Town Center Drive	40
Victoria Avenue	From Lakeshore Drive to Fifth Street	50
	From Fifth Street to the Santa Clara River Bridge	55
Vineyard Avenue	From Patterson Road to Oxnard Boulevard	40
	<u>From Oxnard Boulevard to Route 101</u>	<u>35</u>
	<u>From Route 101 to Forest Park Boulevard</u>	<u>40</u>
	<u>From Forest Park Boulevard to northerly city limits</u>	<u>55</u>
Wooley Road	From Harbor Boulevard to Ventura Road	45
	From Ventura Boulevard to Rose Avenue	40

Part 2: If for any reason this ordinance is held invalid or unenforceable, the City Council intends that the ordinance provisions which would have been repealed by this ordinance remain in effect as if this ordinance had not been adopted.

Part 3: If for any reason any part of this ordinance is held invalid or unenforceable, the Council intends that the remaining parts of this ordinance remain in effect.

Part 4: This ordinance shall be codified.

Part 5: Pursuant to Government Code section 36933(c)(1), the City Attorney was designated to prepare, and the City Clerk published, a summary of this ordinance, and a certified copy of the ordinance was posted in the Office of the City Clerk a minimum of five days before the City Council's adoption of the ordinance.

Part 6: The City Clerk shall certify as to the adoption of this ordinance and shall cause the summary thereof to be published within 15 calendar days of the adoption and shall post a certified copy of this ordinance, including the vote for and against the same, in the office of the City Clerk, in accordance with Government Code section 36933. Ordinance No. 2941 was first read on May 8th, 2018, finally adopted on May 22nd, 2018, and will become effective 30 days after final adoption.

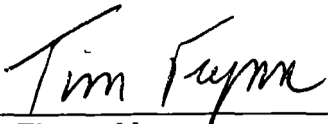
APPROVED and ADOPTED this 22nd day of May, 2018, by the following vote:

AYES: Councilmembers Flynn, Ramirez, MacDonald, Perello and Madrigal.

NOES: None.


ABSTAIN: None.

ABSENT: None.

 5/22/18


Tim Flynn, Mayor

ATTEST:



Michelle Ascencion, City Clerk

APPROVED AS TO FORM:



Stephen M. Fischer, City Attorney