

RESOLUTION NO. 15,132

RESOLUTION OF THE CITY COUNCIL OF THE CITY OF OXNARD, ACTING AS LEGISLATIVE BODY OF COMMUNITY FACILITIES DISTRICT NO. 2000-3 (OXNARD BOULEVARD/HIGHWAY 101 INTERCHANGE), SETTING THE LEVY OF AN ANNUAL SPECIAL TAX FOR SUCH COMMUNITY FACILITIES DISTRICT FOR FISCAL YEAR 2018-2019

WHEREAS, the CITY COUNCIL of the CITY OF OXNARD, CALIFORNIA (the "City Council"), has initiated proceedings, held a public hearing, conducted an election and received a favorable vote from the qualified electors to authorize the levy of a special tax in a community facilities district, all as authorized pursuant to the terms and provisions of the "Mello-Roos Community Facilities Act of 1982", being Chapter 2.5, Part 1, Division 2, Title 5 of the Government Code of the State of California (the "Act") and this Community Facilities District is designated as COMMUNITY FACILITIES DISTRICT NO. 2000-3 (OXNARD BOULEVARD/HIGHWAY 101 INTERCHANGE) (the "District"); and

WHEREAS, the City Council, by the adoption of Ordinance No. 2570 ("Ordinance") as authorized by Section 53340 of the Government Code of the State of California, has authorized the levy of special taxes within the District including the Improvement Areas established within such District to finance authorized services; and

WHEREAS, Government Code Section 53340 provides that the City Council may provide, by resolution, for the levy of special taxes in the current tax year at the same rates or at a lower rate than the rate provided for in the Ordinance levying such special taxes, if such resolution is adopted and a certified list of all parcels subject to the special tax levy including the amount of the special tax to be levied on each parcel for the current tax year (the "Certified Parcel List") is timely filed by the clerk or other official designated by the City Council with the Auditor of the County of Ventura (the "County Auditor") on or before August 10th of the applicable tax year; and

WHEREAS, the assessments are in conformance with Proposition 218; and

WHEREAS, the City's Chief Financial Officer has prepared or caused to be prepared a Certified Parcel List;

NOW, THEREFORE, BE IT RESOLVED by the City Council of the City of Oxnard, acting as the legislative body of Community Facilities District No. 2000-3 (Oxnard Boulevard/Highway 101 Interchange), as follows:

SECTION 1. The above recitals are all true and correct.

SECTION 2. In accordance with the Act and the Ordinance, there is hereby levied upon the parcels within the District which are not otherwise exempt from taxation under the Act or the Ordinance special taxes for the Fiscal Year 2018-2019 at the special tax rates set forth in the report prepared by NBS Government Finance Group entitled "City of Oxnard Community Facilities District No. 2000-3 (Oxnard Blvd/Highway 101 Interchange) Fiscal Year 2018-2019 Levy" (the "Report") attached hereto as Exhibit A and made a part hereof, which special tax rates do not exceed the maximum special tax rates set forth in the Ordinance. After adoption of this Resolution, the Chief Financial Officer of the City, or designee, may make any necessary

modifications to these special taxes to correct any errors, omissions or inconsistencies in the listing or categorization of parcels to be taxes or in the amount to be charged to any category of parcels; provided, however, that any such modifications shall not result in an increase in the special tax applicable to any category of parcels and is made prior to the submission of the tax rolls to the Ventura County Auditor.

SECTION 3. The Chief Financial Officer is hereby authorized and directed to submit the Certified Parcel List to the County Auditor on or before July 5, 2018 or such later date to which the County Auditor may agree.

SECTION 4. The special tax shall be collected in the same manner as ordinary ad valorem property taxes are collected, and shall be subject to the same penalties and same procedure and sale in cases of any delinquency for ad valorem taxes, and the Tax Collector is hereby authorized to deduct reasonable administrative costs incurred in collecting any said special tax. Any special taxes that may not be collected on the County tax roll shall be collected through a direct billing procedure by the Treasurer of the City of Oxnard, acting for and on behalf of the District.

SECTION 5. The County Auditor is hereby directed to enter in the next County assessment roll on which taxes will become due, opposite each lot or parcel of land affected, in a space marked "public improvements, special tax" or by any other suitable designation, the installment of the special tax.

SECTION 6. The County Auditor shall, at the close of the tax collection period, promptly render to the District a detailed report showing the amount and/or amounts of such special tax installments, interest, penalties and percentages so collected and from what property collected, and also provide a statement of any percentages retained for the expense of making any such collection.


SECTION 7. This resolution shall become effective upon its adoption.

APPROVED AND ADOPTED on this 5th day of June, 2018, by the following vote:

AYES: Councilmembers Flynn, Ramirez, MacDonald, Perello and Madrigal.


NOES: None.

ABSENT: None.


 6/5/18

Tim Flynn, Mayor of the City Council of the City of Oxnard, acting on behalf of Community Facilities District No. 2000-3 (Oxnard Boulevard/Highway 101 Interchange) of the City of Oxnard

ATTEST:


Michelle Ascencion, City Clerk

APPROVED AS TO FORM:


Stephen M. Fischer, City Attorney


STATE OF CALIFORNIA)

) ss.

COUNTY OF VENTURA)

I, MICHELLE ASCENCION, City Clerk of the City Council of the City of Oxnard, do hereby certify that the above and foregoing is a full, true and correct copy of RESOLUTION NO. 15,132 of said City Council, and that the same has not been amended or repealed.

DATED: June 5th, 2018



City Clerk of the City Council of the City of Oxnard

(SEAL)

EXHIBIT A

**CITY OF OXNARD
COMMUNITY FACILITIES DISTRICT NO. 2000-3
(OXNARD BLVD/HIGHWAY 101 INTERCHANGE)
FISCAL YEAR 2018-2019 LEVY**

Parcel No.	Site Address	Levy Amount	Parcel No.	Site Address	Levy Amount
132-0-033-055	NOT AVAILABLE	\$236.96	132-0-252-395	633 FLATHEAD RIVER ST	\$118.26
132-0-033-075	NOT AVAILABLE	235.90	132-0-252-405	637 FLATHEAD RIVER ST	118.26
132-0-033-095	110 RIVERPARK BLVD	1,723.14	132-0-252-415	639 FLATHEAD RIVER ST	118.26
132-0-033-105	210 RIVERPARK BLVD	2,660.00	132-0-252-425	641 FLATHEAD RIVER ST	118.26
132-0-060-050	2805 VINEYARD AVE	148.88	132-0-252-435	643 FLATHEAD RIVER ST	118.26
132-0-060-145	141 W STROUBE ST	767.34	132-0-252-445	645 FLATHEAD RIVER ST	118.26
132-0-060-155	2851 N VINEYARD AVE	309.22	132-0-252-455	647 FLATHEAD RIVER ST	118.26
132-0-100-085	NOT AVAILABLE	1,632.04	132-0-252-465	649 FLATHEAD RIVER ST	118.26
132-0-100-095	NOT AVAILABLE	3,676.40	132-0-252-475	3020 N OXNARD BLVD	163.72
132-0-100-105	1000 TOWN CENTER DR	6,900.40	132-0-252-485	3022 N OXNARD BLVD	163.72
132-0-100-165	2901 N VENTURA RD	9,539.18	132-0-252-495	3024 N OXNARD BLVD	163.72
132-0-100-175	NOT AVAILABLE	12.56	132-0-252-505	3026 N OXNARD BLVD	163.72
132-0-100-185	2775 N VENTURA RD	4,195.80	132-0-252-515	3028 N OXNARD BLVD	163.72
132-0-100-235	2811 N VENTURA RD	461.44	132-0-252-525	3030 N OXNARD BLVD	163.72
132-0-100-245	2821 N VENTURA RD	461.44	132-0-252-535	3032 N OXNARD BLVD	163.72
132-0-100-255	2801 N VENTURA RD	860.68	132-0-260-015	416 GREEN RIVER ST	120.84
132-0-100-265	NOT AVAILABLE	1,906.92	132-0-260-025	414 GREEN RIVER ST	120.84
132-0-100-275	NOT AVAILABLE	8,148.28	132-0-260-035	412 GREEN RIVER ST	120.84
132-0-100-285	NOT AVAILABLE	3,271.66	132-0-260-045	410 GREEN RIVER ST	120.84
132-0-100-295	NOT AVAILABLE	2,933.38	132-0-260-055	408 GREEN RIVER ST	120.84
132-0-100-335	NOT AVAILABLE	4,062.38	132-0-260-065	407 FLATHEAD RIVER ST	120.84
132-0-100-345	NOT AVAILABLE	2,155.54	132-0-260-075	417 FLATHEAD RIVER ST	120.84
132-0-100-355	NOT AVAILABLE	4,152.18	132-0-260-085	427 FLATHEAD RIVER ST	120.84
132-0-100-365	NOT AVAILABLE	2,065.76	132-0-260-095	437 FLATHEAD RIVER ST	120.84
132-0-110-015	NOT AVAILABLE	23,414.58	132-0-260-105	447 FLATHEAD RIVER ST	120.84
132-0-110-175	NOT AVAILABLE	483.96	132-0-260-115	457 FLATHEAD RIVER ST	120.84
132-0-110-315	NOT AVAILABLE	12,052.98	132-0-260-125	3010 MOONLIGHT PARK AVE	120.84
132-0-110-535	750 CLYDE RIVER PL	9,840.58	132-0-260-135	3012 MOONLIGHT PARK AVE	120.84
132-0-170-105	NOT AVAILABLE	543.68	132-0-260-145	3014 MOONLIGHT PARK AVE	120.84
132-0-170-115	NOT AVAILABLE	1,467.94	132-0-260-155	3016 MOONLIGHT PARK AVE	120.84
132-0-170-125	2905 ROCKY MOUNTAIN DR	362.46	132-0-260-165	3018 MOONLIGHT PARK AVE	120.84
132-0-170-135	2903 ROCKY MOUNTAIN DR	362.46	132-0-260-175	3020 MOONLIGHT PARK AVE	120.84
132-0-170-145	2901 ROCKY MOUNTAIN DR	362.46	132-0-260-185	3022 MOONLIGHT PARK AVE	120.84
132-0-170-155	2907 ROCKY MOUNTAIN DR	362.46	132-0-260-195	406 GARONNE ST	204.50
132-0-170-165	2909 ROCKY MOUNTAIN DR	362.46	132-0-260-205	404 GARONNE ST	204.50
132-0-170-175	2911 ROCKY MOUNTAIN DR	362.46	132-0-260-215	402 GARONNE ST	204.50
132-0-170-185	2925 ROCKY MOUNTAIN DR	407.76	132-0-260-225	400 GARONNE ST	204.50
132-0-170-195	2923 ROCKY MOUNTAIN DR	407.76	132-0-260-235	401 FOREST PARK BLVD	204.50
132-0-170-205	2921 ROCKY MOUNTAIN DR	407.76	132-0-260-245	403 FOREST PARK BLVD	204.50
132-0-170-215	2927 ROCKY MOUNTAIN DR	407.76	132-0-260-255	405 FOREST PARK BLVD	204.50
132-0-170-225	2929 ROCKY MOUNTAIN DR	407.76	132-0-260-265	407 FOREST PARK BLVD	204.50
132-0-170-235	2931 ROCKY MOUNTAIN DR	407.76	132-0-260-275	409 FOREST PARK BLVD	204.50
132-0-170-245	313 DANVERS RIVER ST	279.60	132-0-260-285	411 FOREST PARK BLVD	204.50
132-0-170-255	311 DANVERS RIVER ST	279.60	132-0-260-295	413 FOREST PARK BLVD	204.50
132-0-170-265	309 DANVERS RIVER ST	279.60	132-0-260-305	415 FOREST PARK BLVD	204.50
132-0-170-275	307 DANVERS RIVER ST	279.60	132-0-260-315	417 FOREST PARK BLVD	204.50
132-0-170-285	305 DANVERS RIVER ST	279.60	132-0-260-355	421 FOREST PARK BLVD	219.54
132-0-170-295	303 DANVERS RIVER ST	279.60	132-0-260-365	423 FOREST PARK BLVD	219.54
132-0-170-305	301 DANVERS RIVER ST	279.60	132-0-260-375	425 FOREST PARK BLVD	219.54
132-0-170-315	318 ELK RIVER ST	317.14	132-0-260-385	427 FOREST PARK BLVD	219.54
132-0-170-325	316 ELK RIVER ST	317.14	132-0-260-395	3006 MOONLIGHT PARK AVE	219.54
132-0-170-335	314 ELK RIVER ST	317.14	132-0-260-405	3004 MOONLIGHT PARK AVE	219.54
132-0-170-345	312 ELK RIVER ST	317.14	132-0-260-415	3002 MOONLIGHT PARK AVE	219.54
132-0-170-355	310 ELK RIVER ST	317.14	132-0-260-425	3000 MOONLIGHT PARK AVE	219.54
132-0-170-365	308 ELK RIVER ST	317.14	132-0-260-435	431 FOREST PARK BLVD	219.54
132-0-170-375	373 FEATHER RIVER PL	349.50	132-0-260-445	433 FOREST PARK BLVD	219.54
132-0-170-385	371 FEATHER RIVER PL	349.50	132-0-260-455	435 FOREST PARK BLVD	219.54
132-0-170-395	369 FEATHER RIVER PL	349.50	132-0-260-465	437 FOREST PARK BLVD	219.54
132-0-170-405	367 FEATHER RIVER PL	349.50	132-0-260-475	439 FOREST PARK BLVD	219.54
132-0-170-415	365 FEATHER RIVER PL	349.50	132-0-260-485	441 FOREST PARK BLVD	219.54

EXHIBIT A

**CITY OF OXNARD
COMMUNITY FACILITIES DISTRICT NO. 2000-3
(OXNARD BLVD/HIGHWAY 101 INTERCHANGE)
FISCAL YEAR 2018-2019 LEVY**

Parcel No.	Site Address	Levy Amount	Parcel No.	Site Address	Levy Amount
132-0-170-425	363 FEATHER RIVER PL	349.50	132-0-260-495	443 FOREST PARK BLVD	219.54
132-0-170-435	361 FEATHER RIVER PL	349.50	132-0-260-505	NOT AVAILABLE	694.86
132-0-170-445	355 FEATHER RIVER PL	349.50	132-0-271-155	714 FLATHEAD RIVER ST	119.16
132-0-170-455	353 FEATHER RIVER PL	349.50	132-0-271-165	712 FLATHEAD RIVER ST	119.16
132-0-170-465	351 FEATHER RIVER PL	349.50	132-0-271-175	710 FLATHEAD RIVER ST	119.16
132-0-170-475	349 FEATHER RIVER PL	349.50	132-0-271-185	708 FLATHEAD RIVER ST	119.16
132-0-170-485	347 FEATHER RIVER PL	349.50	132-0-271-195	706 FLATHEAD RIVER ST	119.16
132-0-170-495	345 FEATHER RIVER PL	349.50	132-0-271-205	704 FLATHEAD RIVER ST	119.16
132-0-170-505	343 FEATHER RIVER PL	349.50	132-0-271-215	702 FLATHEAD RIVER ST	119.16
132-0-170-515	341 FEATHER RIVER PL	299.02	132-0-271-285	3013 N OXNARD BLVD	207.98
132-0-170-525	339 FEATHER RIVER PL	299.02	132-0-271-295	3011 N OXNARD BLVD	207.98
132-0-170-535	337 FEATHER RIVER PL	299.02	132-0-271-305	3009 N OXNARD BLVD	207.98
132-0-170-545	335 FEATHER RIVER PL	299.02	132-0-271-315	3007 N OXNARD BLVD	207.98
132-0-170-555	333 FEATHER RIVER PL	299.02	132-0-271-325	701 FOREST PARK BLVD	207.98
132-0-170-565	331 FEATHER RIVER PL	299.02	132-0-271-335	703 FOREST PARK BLVD	207.98
132-0-170-575	321 FEATHER RIVER PL	380.58	132-0-271-345	705 FOREST PARK BLVD	207.98
132-0-170-585	319 FEATHER RIVER PL	380.58	132-0-271-355	707 FOREST PARK BLVD	207.98
132-0-170-595	317 FEATHER RIVER PL	380.58	132-0-271-365	709 FOREST PARK BLVD	207.98
132-0-170-605	315 FEATHER RIVER PL	380.58	132-0-271-375	711 FOREST PARK BLVD	207.98
132-0-170-615	316 FEATHER RIVER PL	362.46	132-0-271-385	713 FOREST PARK BLVD	207.98
132-0-170-625	318 FEATHER RIVER PL	362.46	132-0-271-395	717 FOREST PARK BLVD	207.98
132-0-170-635	320 FEATHER RIVER PL	362.46	132-0-271-405	719 FOREST PARK BLVD	207.98
132-0-170-645	319 ELK RIVER ST	353.40	132-0-271-415	721 FOREST PARK BLVD	207.98
132-0-170-655	317 ELK RIVER ST	353.40	132-0-271-425	723 FOREST PARK BLVD	207.98
132-0-170-665	315 ELK RIVER ST	353.40	132-0-271-435	725 FOREST PARK BLVD	207.98
132-0-170-675	313 ELK RIVER ST	353.40	132-0-271-445	727 FOREST PARK BLVD	207.98
132-0-180-175	351 FOREST PARK BLVD	232.00	132-0-271-455	729 FOREST PARK BLVD	207.98
132-0-180-185	349 FOREST PARK BLVD	232.00	132-0-271-465	731 FOREST PARK BLVD	207.98
132-0-180-195	347 FOREST PARK BLVD	232.00	132-0-271-475	733 FOREST PARK BLVD	207.98
132-0-180-205	345 FOREST PARK BLVD	232.00	132-0-271-485	737 FOREST PARK BLVD	207.98
132-0-180-215	343 FOREST PARK BLVD	232.00	132-0-271-495	749 FOREST PARK BLVD	207.98
132-0-180-225	341 FOREST PARK BLVD	232.00	132-0-271-505	751 FOREST PARK BLVD	207.98
132-0-180-235	335 FOREST PARK BLVD	232.00	132-0-271-515	753 FOREST PARK BLVD	207.98
132-0-180-245	333 FOREST PARK BLVD	232.00	132-0-271-525	755 FOREST PARK BLVD	207.98
132-0-180-255	331 FOREST PARK BLVD	232.00	132-0-271-535	757 FOREST PARK BLVD	207.98
132-0-180-265	321 FOREST PARK BLVD	232.00	132-0-271-545	759 FOREST PARK BLVD	207.98
132-0-180-275	319 FOREST PARK BLVD	232.00	132-0-271-555	761 FOREST PARK BLVD	207.98
132-0-180-285	317 FOREST PARK BLVD	232.00	132-0-271-565	763 FOREST PARK BLVD	207.98
132-0-180-295	315 FOREST PARK BLVD	232.00	132-0-271-575	765 FOREST PARK BLVD	207.98
132-0-180-305	313 FOREST PARK BLVD	232.00	132-0-271-585	3010 VENTURA RD	207.98
132-0-180-315	311 FOREST PARK BLVD	232.00	132-0-271-595	3012 VENTURA RD	207.98
132-0-180-325	309 FOREST PARK BLVD	232.00	132-0-271-605	3014 VENTURA RD	207.98
132-0-180-335	307 FOREST PARK BLVD	232.00	132-0-271-615	3016 VENTURA RD	207.98
132-0-180-425	3032 SHENANDOAH DR	143.12	132-0-272-375	3033 N OXNARD BLVD	172.92
132-0-180-435	3022 SHENANDOAH DR	143.12	132-0-272-385	3031 N OXNARD BLVD	172.92
132-0-180-445	3012 SHENANDOAH DR	143.12	132-0-272-395	3029 N OXNARD BLVD	172.92
132-0-180-455	3002 SHENANDOAH DR	143.12	132-0-272-405	3027 N OXNARD BLVD	172.92
132-0-180-465	3003 SHENANDOAH DR	146.30	132-0-272-415	3025 N OXNARD BLVD	172.92
132-0-180-475	3013 SHENANDOAH DR	146.30	132-0-272-425	3023 N OXNARD BLVD	172.92
132-0-180-485	3023 SHENANDOAH DR	146.30	132-0-272-435	3021 N OXNARD BLVD	172.92
132-0-180-495	3033 SHENANDOAH DR	146.30	132-0-280-015	470 GARONNE ST	143.50
132-0-180-505	3043 SHENANDOAH DR	146.30	132-0-280-025	468 GARONNE ST	143.50
132-0-180-545	3034 ROIA LN	166.98	132-0-280-035	466 GARONNE ST	143.50
132-0-180-555	3024 ROIA LN	166.98	132-0-280-045	464 GARONNE ST	143.50
132-0-180-565	3014 ROIA LN	166.98	132-0-280-055	462 GARONNE ST	143.50
132-0-180-575	3004 ROIA LN	166.98	132-0-280-065	460 GARONNE ST	143.50
132-0-180-585	3005 ROIA LN	201.44	132-0-280-075	430 GARONNE ST	143.50
132-0-180-595	3015 ROIA LN	201.44	132-0-280-085	428 GARONNE ST	143.50
132-0-180-605	3025 ROIA LN	201.44	132-0-280-095	426 GARONNE ST	143.50
132-0-180-675	3026 PALISADES PARK DR	180.24	132-0-280-105	424 GARONNE ST	143.50

EXHIBIT A

CITY OF OXNARD
 COMMUNITY FACILITIES DISTRICT NO. 2000-3
 (OXNARD BLVD/HIGHWAY 101 INTERCHANGE)
 FISCAL YEAR 2018-2019 LEVY

Parcel No.	Site Address	Levy Amount	Parcel No.	Site Address	Levy Amount
132-0-180-685	3016 PALISADES PARK DR	180.24	132-0-280-115	422 GARONNE ST	143.50
132-0-180-695	3006 PALISADES PARK DR	180.24	132-0-280-125	420 GARONNE ST	143.50
132-0-180-765	405 GARONNE ST	212.04	132-0-280-135	421 GREEN RIVER ST	143.50
132-0-180-775	403 GARONNE ST	212.04	132-0-280-145	423 GREEN RIVER ST	143.50
132-0-180-785	401 GARONNE ST	212.04	132-0-280-155	425 GREEN RIVER ST	143.50
132-0-190-015	321 COLORADO RIVER PL	242.56	132-0-280-165	427 GREEN RIVER ST	143.50
132-0-190-025	331 COLORADO RIVER PL	242.56	132-0-280-175	429 GREEN RIVER ST	143.50
132-0-190-035	341 COLORADO RIVER PL	242.56	132-0-280-185	431 GREEN RIVER ST	143.50
132-0-190-045	351 COLORADO RIVER PL	242.56	132-0-280-195	NOT AVAILABLE	143.50
132-0-190-055	391 COLORADO RIVER PL	242.56	132-0-280-205	463 GREEN RIVER ST	143.50
132-0-190-065	381 COLORADO RIVER PL	242.56	132-0-280-215	465 GREEN RIVER ST	143.50
132-0-190-075	371 COLORADO RIVER PL	242.56	132-0-280-225	467 GREEN RIVER ST	143.50
132-0-190-085	361 COLORADO RIVER PL	242.56	132-0-280-235	469 GREEN RIVER ST	143.50
132-0-190-095	2800 RIVERPARK BLVD	242.56	132-0-280-245	471 GREEN RIVER ST	143.50
132-0-190-105	2802 RIVERPARK BLVD	242.56	132-0-290-075	530 GARONNE ST	131.64
132-0-190-115	2804 RIVERPARK BLVD	242.56	132-0-290-085	528 GARONNE ST	131.64
132-0-190-125	2820 RIVERPARK BLVD	242.56	132-0-290-095	526 GARONNE ST	131.64
132-0-190-135	2818 RIVERPARK BLVD	242.56	132-0-290-105	524 GARONNE ST	131.64
132-0-190-145	2816 RIVERPARK BLVD	242.56	132-0-290-115	522 GARONNE ST	131.64
132-0-190-155	2814 RIVERPARK BLVD	242.56	132-0-290-125	520 GARONNE ST	131.64
132-0-190-165	2812 RIVERPARK BLVD	242.56	132-0-290-135	521 GREEN RIVER ST	131.64
132-0-190-175	2810 RIVERPARK BLVD	242.56	132-0-290-145	523 GREEN RIVER ST	131.64
132-0-190-185	2821 SMOKY MOUNTAIN DR	242.56	132-0-290-155	525 GREEN RIVER ST	131.64
132-0-190-195	2819 SMOKY MOUNTAIN DR	242.56	132-0-290-165	527 GREEN RIVER ST	131.64
132-0-190-205	2817 SMOKY MOUNTAIN DR	242.56	132-0-290-175	529 GREEN RIVER ST	131.64
132-0-190-215	2815 SMOKY MOUNTAIN DR	242.56	132-0-290-185	531 GREEN RIVER ST	131.64
132-0-190-225	2813 SMOKY MOUNTAIN DR	242.56	132-0-311-035	NOT AVAILABLE	6,760.64
132-0-190-235	2811 SMOKY MOUNTAIN DR	242.56	132-0-311-045	NOT AVAILABLE	6,516.16
132-0-190-245	2801 SMOKY MOUNTAIN DR	242.56	132-0-311-055	2766 SEAGLASS WAY	4,414.80
132-0-190-255	2803 SMOKY MOUNTAIN DR	242.56	132-0-311-105	400 TOWN CENTER DR	11,221.92
132-0-190-265	2805 SMOKY MOUNTAIN DR	242.56	132-0-311-115	681 TOWN CENTER DR	1,248.42
132-0-190-275	2835 SMOKY MOUNTAIN DR	221.36	132-0-311-125	691 TOWN CENTER DR	839.06
132-0-190-285	2833 SMOKY MOUNTAIN DR	221.36	132-0-311-135	598 TOWN CENTER DR	1,590.52
132-0-190-295	2831 SMOKY MOUNTAIN DR	221.36	132-0-311-165	NOT AVAILABLE	781.30
132-0-190-305	2830 RIVERPARK BLVD	221.36	132-0-311-175	NOT AVAILABLE	87,654.16
132-0-190-315	NOT AVAILABLE	221.36	132-0-311-185	656 TOWN CENTER WAY	2,428.38
132-0-190-325	2834 RIVER PARK BLVD	221.36	132-0-311-195	670 TOWN CENTER WAY	232.28
132-0-190-335	392 DANVERS RIVER ST	221.36	132-0-330-015	361 RIVERPARK BLVD	101.78
132-0-190-345	382 DANVERS RIVER ST	221.36	132-0-330-025	361 RIVERPARK BLVD	101.78
132-0-190-355	372 DANVERS RIVER ST	221.36	132-0-330-035	361 RIVERPARK BLVD	101.78
132-0-190-365	362 DANVERS RIVER ST	221.36	132-0-330-045	361 RIVERPARK BLVD	101.78
132-0-190-375	322 DANVERS RIVER ST	221.36	132-0-330-055	361 RIVERPARK BLVD	101.78
132-0-190-385	332 DANVERS RIVER ST	221.36	132-0-330-065	361 RIVERPARK BLVD	101.78
132-0-190-395	342 DANVERS RIVER ST	221.36	132-0-330-075	361 RIVERPARK BLVD	101.78
132-0-190-405	352 DANVERS RIVER ST	221.36	132-0-330-085	361 RIVERPARK BLVD	101.78
132-0-200-015	2716 RIVERPARK BLVD	239.22	132-0-330-095	361 RIVERPARK BLVD	101.78
132-0-200-025	2714 RIVERPARK BLVD	239.22	132-0-330-105	361 RIVERPARK BLVD	101.78
132-0-200-035	2712 RIVERPARK BLVD	239.22	132-0-330-115	361 RIVERPARK BLVD	101.78
132-0-200-045	2710 RIVERPARK BLVD	239.22	132-0-330-125	361 RIVERPARK BLVD	101.78
132-0-200-055	2720 RIVERPARK BLVD	239.22	132-0-340-015	359 RIVERPARK BLVD	101.78
132-0-200-065	2722 RIVERPARK BLVD	239.22	132-0-340-025	359 RIVERPARK BLVD	101.78
132-0-200-075	2724 RIVERPARK BLVD	239.22	132-0-340-035	359 RIVERPARK BLVD	101.78
132-0-200-085	2726 RIVERPARK BLVD	239.22	132-0-340-045	359 RIVERPARK BLVD	101.78
132-0-200-095	2734 RIVERPARK BLVD	239.22	132-0-340-055	359 RIVERPARK BLVD	101.78
132-0-200-105	2732 RIVERPARK BLVD	239.22	132-0-340-065	359 RIVERPARK BLVD	101.78
132-0-200-115	2730 RIVERPARK BLVD	239.22	132-0-340-075	359 RIVERPARK BLVD	101.78
132-0-200-125	390 COLORADO RIVER PL	239.22	132-0-340-085	359 RIVERPARK BLVD	101.78
132-0-200-135	380 COLORADO RIVER PL	239.22	132-0-340-095	359 RIVERPARK BLVD	101.78
132-0-200-145	370 COLORADO RIVER PL	239.22	132-0-340-105	359 RIVERPARK BLVD	101.78
132-0-200-155	360 COLORADO RIVER PL	239.22	132-0-340-115	359 RIVERPARK BLVD	101.78

EXHIBIT A

CITY OF OXNARD
 COMMUNITY FACILITIES DISTRICT NO. 2000-3
 (OXNARD BLVD/HIGHWAY 101 INTERCHANGE)
 FISCAL YEAR 2018-2019 LEVY

Parcel No.	Site Address	Levy Amount	Parcel No.	Site Address	Levy Amount
132-0-200-165	320 COLORADO RIVER PL	239.22	132-0-340-125	359 RIVERPARK BLVD	101.78
132-0-200-175	330 COLORADO RIVER PL	239.22	132-0-350-015	357 RIVERPARK BLVD	101.78
132-0-200-185	340 COLORADO RIVER PL	239.22	132-0-350-025	357 RIVERPARK BLVD	101.78
132-0-200-195	350 COLORADO RIVER PL	239.22	132-0-350-035	357 RIVERPARK BLVD	101.78
132-0-200-205	2735 SMOKY MOUNTAIN DR	264.08	132-0-350-045	357 RIVERPARK BLVD	101.78
132-0-200-215	2733 SMOKY MOUNTAIN DR	264.08	132-0-350-055	357 RIVERPARK BLVD	101.78
132-0-200-225	2731 SMOKY MOUNTAIN DR	264.08	132-0-350-065	357 RIVERPARK BLVD	101.78
132-0-200-235	2721 SMOKY MOUNTAIN DR	264.08	132-0-350-075	357 RIVERPARK BLVD	101.78
132-0-200-245	2723 SMOKY MOUNTAIN DR	264.08	132-0-350-085	357 RIVERPARK BLVD	101.78
132-0-200-255	2725 SMOKY MOUNTAIN DR	264.08	132-0-350-095	357 RIVERPARK BLVD	101.78
132-0-200-265	2727 SMOKY MOUNTAIN DR	264.08	132-0-350-105	357 RIVERPARK BLVD	101.78
132-0-200-275	2717 SMOKY MOUNTAIN DR	264.08	132-0-350-115	357 RIVERPARK BLVD	101.78
132-0-200-285	2715 SMOKY MOUNTAIN DR	264.08	132-0-350-125	357 RIVERPARK BLVD	101.78
132-0-200-295	2713 SMOKY MOUNTAIN DR	264.08	132-0-360-015	355 RIVERPARK BLVD	101.78
132-0-200-305	2711 SMOKY MOUNTAIN DR	264.08	132-0-360-025	355 RIVERPARK BLVD	101.78
132-0-200-455	2701 SMOKY MOUNTAIN DR	264.08	132-0-360-035	355 RIVERPARK BLVD	101.78
132-0-200-465	2703 SMOKY MOUNTAIN DR	264.08	132-0-360-045	355 RIVERPARK BLVD	101.78
132-0-200-475	2705 SMOKY MOUNTAIN DR	264.08	132-0-360-055	355 RIVERPARK BLVD	101.78
132-0-200-485	2700 RIVERPARK BLVD	239.22	132-0-360-065	355 RIVERPARK BLVD	101.78
132-0-200-495	2702 RIVERPARK BLVD	239.22	132-0-360-075	355 RIVERPARK BLVD	101.78
132-0-200-505	2704 RIVERPARK BLVD	239.22	132-0-360-085	355 RIVERPARK BLVD	101.78
132-0-200-515	341 AMERICAN RIVER CT	239.22	132-0-360-095	355 RIVERPARK BLVD	101.78
132-0-200-525	343 AMERICAN RIVER CT	239.22	132-0-360-105	355 RIVERPARK BLVD	101.78
132-0-200-535	345 AMERICAN RIVER CT	239.22	132-0-360-115	355 RIVERPARK BLVD	101.78
132-0-200-545	347 AMERICAN RIVER CT	239.22	132-0-360-125	355 RIVERPARK BLVD	101.78
132-0-200-555	357 AMERICAN RIVER CT	239.22	132-0-370-015	353 RIVERPARK BLVD	101.78
132-0-200-565	355 AMERICAN RIVER CT	239.22	132-0-370-025	353 RIVERPARK BLVD	101.78
132-0-200-575	353 AMERICAN RIVER CT	239.22	132-0-370-035	353 RIVERPARK BLVD	101.78
132-0-200-585	351 AMERICAN RIVER CT	239.22	132-0-370-045	353 RIVERPARK BLVD	101.78
132-0-210-345	300 BIG SUR RIVER PL	220.18	132-0-370-055	353 RIVERPARK BLVD	101.78
132-0-210-355	302 BIG SUR RIVER PL	220.18	132-0-370-065	353 RIVERPARK BLVD	101.78
132-0-210-365	304 BIG SUR RIVER PL	220.18	132-0-370-075	353 RIVERPARK BLVD	101.78
132-0-210-375	306 BIG SUR RIVER PL	220.18	132-0-370-085	353 RIVERPARK BLVD	101.78
132-0-210-385	308 BIG SUR RIVER PL	220.18	132-0-370-095	353 RIVERPARK BLVD	101.78
132-0-210-395	310 BIG SUR RIVER PL	220.18	132-0-370-105	353 RIVERPARK BLVD	101.78
132-0-210-405	301 AMERICAN RIVER CT	220.18	132-0-370-115	353 RIVERPARK BLVD	101.78
132-0-210-415	303 AMERICAN RIVER CT	220.18	132-0-370-125	353 RIVERPARK BLVD	101.78
132-0-210-425	305 AMERICAN RIVER CT	220.18	132-0-380-015	351 RIVERPARK BLVD	101.78
132-0-210-435	307 AMERICAN RIVER CT	220.18	132-0-380-025	351 RIVERPARK BLVD	101.78
132-0-210-445	309 AMERICAN RIVER CT	220.18	132-0-380-035	351 RIVERPARK BLVD	101.78
132-0-210-455	311 AMERICAN RIVER CT	220.18	132-0-380-045	351 RIVERPARK BLVD	101.78
132-0-210-465	312 BIG SUR RIVER PL	220.18	132-0-380-055	351 RIVERPARK BLVD	101.78
132-0-210-475	314 BIG SUR RIVER PL	220.18	132-0-380-065	351 RIVERPARK BLVD	101.78
132-0-210-495	318 BIG SUR RIVER PL	220.18	132-0-380-075	351 RIVERPARK BLVD	101.78
132-0-210-505	313 AMERICAN RIVER CT	220.18	132-0-380-085	351 RIVERPARK BLVD	101.78
132-0-210-515	315 AMERICAN RIVER CT	220.18	132-0-380-095	351 RIVERPARK BLVD	101.78
132-0-210-525	317 AMERICAN RIVER CT	220.18	132-0-380-105	351 RIVERPARK BLVD	101.78
132-0-210-535	319 AMERICAN RIVER CT	220.18	132-0-380-115	351 RIVERPARK BLVD	101.78
132-0-210-545	330 BIG SUR RIVER PL	212.94	132-0-380-125	351 RIVERPARK BLVD	101.78
132-0-210-555	328 BIG SUR RIVER PL	212.94	132-0-390-015	323 RIVERPARK BLVD	101.78
132-0-210-565	326 BIG SUR RIVER PL	212.94	132-0-390-025	323 RIVERPARK BLVD	101.78
132-0-210-575	324 BIG SUR RIVER PL	212.94	132-0-390-035	323 RIVERPARK BLVD	101.78
132-0-210-585	322 BIG SUR RIVER PL	212.94	132-0-390-045	323 RIVERPARK BLVD	101.78
132-0-210-595	320 BIG SUR RIVER PL	212.94	132-0-390-055	323 RIVERPARK BLVD	101.78
132-0-210-605	331 AMERICAN RIVER CT	212.94	132-0-390-065	323 RIVERPARK BLVD	101.78
132-0-210-615	329 AMERICAN RIVER CT	212.94	132-0-390-075	323 RIVERPARK BLVD	101.78
132-0-210-625	327 AMERICAN RIVER CT	212.94	132-0-390-085	323 RIVERPARK BLVD	101.78
132-0-210-635	325 AMERICAN RIVER CT	212.94	132-0-390-095	323 RIVERPARK BLVD	101.78
132-0-210-645	323 AMERICAN RIVER CT	212.94	132-0-390-105	323 RIVERPARK BLVD	101.78
132-0-210-655	321 AMERICAN RIVER CT	212.94	132-0-390-115	323 RIVERPARK BLVD	101.78

EXHIBIT A

**CITY OF OXNARD
COMMUNITY FACILITIES DISTRICT NO. 2000-3
(OXNARD BLVD/HIGHWAY 101 INTERCHANGE)
FISCAL YEAR 2018-2019 LEVY**

Parcel No.	Site Address	Levy Amount	Parcel No.	Site Address	Levy Amount
132-0-230-195	500 FOREST PARK BLVD	8,135.18	132-0-390-125	323 RIVERPARK BLVD	101.78
132-0-230-205	500 FOREST PARK BLVD	8,135.18	132-0-400-015	321 RIVERPARK BLVD	101.78
132-0-230-225	470 FOREST PARK BLVD	16,814.14	132-0-400-025	321 RIVERPARK BLVD	101.78
132-0-230-235	401 DANVERS RIVER DR	3,512.28	132-0-400-035	321 RIVERPARK BLVD	101.78
132-0-251-015	648 FLATHEAD RIVER ST	118.26	132-0-400-045	321 RIVERPARK BLVD	101.78
132-0-251-025	646 FLATHEAD RIVER ST	118.26	132-0-400-055	321 RIVERPARK BLVD	101.78
132-0-251-035	644 FLATHEAD RIVER ST	118.26	132-0-400-065	321 RIVERPARK BLVD	101.78
132-0-251-045	642 FLATHEAD RIVER ST	118.26	132-0-400-075	321 RIVERPARK BLVD	101.78
132-0-251-055	640 FLATHEAD RIVER ST	118.26	132-0-400-085	321 RIVERPARK BLVD	101.78
132-0-251-065	638 FLATHEAD RIVER ST	118.26	132-0-400-095	321 RIVERPARK BLVD	101.78
132-0-251-075	636 FLATHEAD RIVER ST	118.26	132-0-400-105	321 RIVERPARK BLVD	101.78
132-0-251-085	634 FLATHEAD RIVER ST	118.26	132-0-400-115	321 RIVERPARK BLVD	101.78
132-0-251-095	632 FLATHEAD RIVER ST	118.26	132-0-400-125	321 RIVERPARK BLVD	101.78
132-0-251-105	630 FLATHEAD RIVER ST	118.26	132-0-410-015	319 RIVERPARK BLVD	101.78
132-0-251-115	628 FLATHEAD RIVER ST	118.26	132-0-410-025	319 RIVERPARK BLVD	101.78
132-0-251-125	626 FLATHEAD RIVER ST	118.26	132-0-410-035	319 RIVERPARK BLVD	101.78
132-0-251-135	624 FLATHEAD RIVER ST	118.26	132-0-410-045	319 RIVERPARK BLVD	101.78
132-0-251-145	622 FLATHEAD RIVER ST	118.26	132-0-410-055	319 RIVERPARK BLVD	101.78
132-0-251-155	620 FLATHEAD RIVER ST	118.26	132-0-410-065	319 RIVERPARK BLVD	101.78
132-0-251-165	614 FLATHEAD RIVER ST	118.26	132-0-410-075	319 RIVERPARK BLVD	101.78
132-0-251-175	612 FLATHEAD RIVER ST	118.26	132-0-410-085	319 RIVERPARK BLVD	101.78
132-0-251-185	610 FLATHEAD RIVER ST	118.26	132-0-410-095	319 RIVERPARK BLVD	101.78
132-0-251-195	608 FLATHEAD RIVER ST	118.26	132-0-410-105	319 RIVERPARK BLVD	101.78
132-0-251-205	606 FLATHEAD RIVER ST	118.26	132-0-410-115	319 RIVERPARK BLVD	101.78
132-0-251-215	604 FLATHEAD RIVER ST	118.26	132-0-410-125	319 RIVERPARK BLVD	101.78
132-0-251-225	602 FLATHEAD RIVER ST	118.26	132-0-420-015	2831 N VENTURA RD	692.18
132-0-251-235	600 FLATHEAD RIVER ST	118.26	132-0-420-025	2851 N VENTURA RD	519.12
132-0-251-245	514 FLATHEAD RIVER ST	118.26	132-0-420-075	2861 N VENTURA RD	129.78
132-0-251-255	512 FLATHEAD RIVER ST	118.26	132-0-420-085	2861 N VENTURA RD	129.78
132-0-251-265	510 FLATHEAD RIVER ST	118.26	132-0-420-095	2861 N VENTURA RD	129.78
132-0-251-275	508 FLATHEAD RIVER ST	118.26	132-0-420-105	2861 N VENTURA RD	129.78
132-0-251-285	506 FLATHEAD RIVER ST	118.26	132-0-420-115	2841 N VENTURA RD	519.12
132-0-251-295	504 FLATHEAD RIVER ST	118.26	132-0-430-015	317 RIVERPARK BLVD	101.78
132-0-251-305	502 FLATHEAD RIVER ST	118.26	132-0-430-025	317 RIVERPARK BLVD	101.78
132-0-251-315	500 FLATHEAD RIVER ST	118.26	132-0-430-035	317 RIVERPARK BLVD	101.78
132-0-251-325	3007 MOONLIGHT PARK AVE	300.32	132-0-430-045	317 RIVERPARK BLVD	101.78
132-0-251-335	3005 MOONLIGHT PARK AVE	300.32	132-0-430-055	317 RIVERPARK BLVD	101.78
132-0-251-345	3003 MOONLIGHT PARK AVE	300.32	132-0-430-065	317 RIVERPARK BLVD	101.78
132-0-251-355	3001 MOONLIGHT PARK AVE	300.32	132-0-430-075	317 RIVERPARK BLVD	101.78
132-0-251-365	639 FOREST PARK BLVD	172.92	132-0-430-085	317 RIVERPARK BLVD	101.78
132-0-251-375	637 FOREST PARK BLVD	172.92	132-0-430-095	317 RIVERPARK BLVD	101.78
132-0-251-385	635 FOREST PARK BLVD	172.92	132-0-430-105	317 RIVERPARK BLVD	101.78
132-0-251-395	633 FOREST PARK BLVD	172.92	132-0-430-115	317 RIVERPARK BLVD	101.78
132-0-251-405	631 FOREST PARK BLVD	172.92	132-0-430-125	317 RIVERPARK BLVD	101.78
132-0-251-415	629 FOREST PARK BLVD	172.92	132-0-440-015	315 RIVERPARK BLVD	101.78
132-0-251-425	627 FOREST PARK BLVD	172.92	132-0-440-025	315 RIVERPARK BLVD	101.78
132-0-251-435	625 FOREST PARK BLVD	172.92	132-0-440-035	315 RIVERPARK BLVD	101.78
132-0-251-445	623 FOREST PARK BLVD	172.92	132-0-440-045	315 RIVERPARK BLVD	101.78
132-0-251-455	621 FOREST PARK BLVD	172.92	132-0-440-055	315 RIVERPARK BLVD	101.78
132-0-251-465	519 FOREST PARK BLVD	172.92	132-0-440-065	315 RIVERPARK BLVD	101.78
132-0-251-475	517 FOREST PARK BLVD	172.92	132-0-440-075	315 RIVERPARK BLVD	101.78
132-0-251-485	515 FOREST PARK BLVD	172.92	132-0-440-085	315 RIVERPARK BLVD	101.78
132-0-251-495	513 FOREST PARK BLVD	172.92	132-0-440-095	315 RIVERPARK BLVD	101.78
132-0-251-505	511 FOREST PARK BLVD	172.92	132-0-440-105	315 RIVERPARK BLVD	101.78
132-0-251-515	509 FOREST PARK BLVD	172.92	132-0-440-115	315 RIVERPARK BLVD	101.78
132-0-251-525	507 FOREST PARK BLVD	172.92	132-0-440-125	315 RIVERPARK BLVD	101.78
132-0-251-535	505 FOREST PARK BLVD	172.92	132-0-450-015	313 RIVERPARK BLVD	101.78
132-0-251-545	503 FOREST PARK BLVD	172.92	132-0-450-025	313 RIVERPARK BLVD	101.78
132-0-251-555	501 FOREST PARK BLVD	172.92	132-0-450-035	313 RIVERPARK BLVD	101.78
132-0-251-565	617 FOREST PARK BLVD	172.92	132-0-450-045	313 RIVERPARK BLVD	101.78

EXHIBIT A

CITY OF OXNARD
 COMMUNITY FACILITIES DISTRICT NO. 2000-3
 (OXNARD BLVD/HIGHWAY 101 INTERCHANGE)
 FISCAL YEAR 2018-2019 LEVY

Parcel No.	Site Address	Levy Amount	Parcel No.	Site Address	Levy Amount
132-0-251-575	615 FOREST PARK BLVD	172.92	132-0-450-055	313 RIVERPARK BLVD	101.78
132-0-251-585	613 FOREST PARK BLVD	172.92	132-0-450-065	313 RIVERPARK BLVD	101.78
132-0-251-595	611 FOREST PARK BLVD	172.92	132-0-450-075	313 RIVERPARK BLVD	101.78
132-0-251-605	609 FOREST PARK BLVD	172.92	132-0-450-085	313 RIVERPARK BLVD	101.78
132-0-251-615	607 FOREST PARK BLVD	172.92	132-0-450-095	313 RIVERPARK BLVD	101.78
132-0-251-625	605 FOREST PARK BLVD	172.92	132-0-450-105	313 RIVERPARK BLVD	101.78
132-0-251-635	603 FOREST PARK BLVD	172.92	132-0-450-115	313 RIVERPARK BLVD	101.78
132-0-251-645	601 FOREST PARK BLVD	172.92	132-0-450-125	313 RIVERPARK BLVD	101.78
132-0-251-655	3008 N OXNARD BLVD	172.92	132-0-460-015	311 RIVERPARK BLVD	101.78
132-0-251-665	3010 N OXNARD BLVD	172.92	132-0-460-025	311 RIVERPARK BLVD	101.78
132-0-251-675	3012 N OXNARD BLVD	172.92	132-0-460-035	311 RIVERPARK BLVD	101.78
132-0-251-685	3014 N OXNARD BLVD	172.92	132-0-460-045	311 RIVERPARK BLVD	101.78
132-0-252-015	614 GREEN RIVER ST	118.26	132-0-460-055	311 RIVERPARK BLVD	101.78
132-0-252-025	612 GREEN RIVER ST	118.26	132-0-460-065	311 RIVERPARK BLVD	101.78
132-0-252-035	610 GREEN RIVER ST	118.26	132-0-460-075	311 RIVERPARK BLVD	101.78
132-0-252-045	608 GREEN RIVER ST	118.26	132-0-460-085	311 RIVERPARK BLVD	101.78
132-0-252-055	606 GREEN RIVER ST	118.26	132-0-460-095	311 RIVERPARK BLVD	101.78
132-0-252-065	604 GREEN RIVER ST	118.26	132-0-460-105	311 RIVERPARK BLVD	101.78
132-0-252-075	602 GREEN RIVER ST	118.26	132-0-460-115	311 RIVERPARK BLVD	101.78
132-0-252-085	3025 MOSS LANDING BLVD	118.26	132-0-460-125	311 RIVERPARK BLVD	101.78
132-0-252-095	3023 MOSS LANDING BLVD	118.26	139-0-050-140	NOT AVAILABLE	343.58
132-0-252-105	3021 MOSS LANDING BLVD	118.26	139-0-050-225	2370 N H ST	171.78
132-0-252-115	3019 MOSS LANDING BLVD	118.26	142-0-010-065	NOT AVAILABLE	183.24
132-0-252-125	3017 MOSS LANDING BLVD	118.26	142-0-010-215	101 W ESPLANADE DR	1,047.94
132-0-252-135	3015 MOSS LANDING BLVD	118.26	142-0-010-345	2420 N OXNARD BLVD	11,785.08
132-0-252-145	3013 MOSS LANDING BLVD	118.26	142-0-010-425	200 W ESPLANADE DR	2,078.70
132-0-252-155	3011 MOSS LANDING BLVD	118.26	142-0-010-515	271 W ESPLANADE DR	2,395.12
132-0-252-165	603 FLATHEAD RIVER ST	118.26	142-0-010-555	361 W ESPLANADE DR	4,430.96
132-0-252-175	605 FLATHEAD RIVER ST	118.26	142-0-010-575	NOT AVAILABLE	3,273.32
132-0-252-185	607 FLATHEAD RIVER ST	118.26	142-0-010-605	NOT AVAILABLE	933.40
132-0-252-195	609 FLATHEAD RIVER ST	118.26	142-0-010-615	401 W ESPLANADE DR	24,030.98
132-0-252-205	611 FLATHEAD RIVER ST	118.26	142-0-010-625	151 W ESPLANADE DR	37,164.18
132-0-252-215	613 FLATHEAD RIVER ST	118.26	142-0-010-635	411 ESPLANADE DR	12,610.90
132-0-252-225	615 FLATHEAD RIVER ST	118.26	142-0-010-645	421 W ESPLANADE DR	1,533.48
132-0-252-235	646 GREEN RIVER ST	118.26	142-0-021-010	2420 N OXNARD BLVD	7,467.32
132-0-252-245	644 GREEN RIVER ST	118.26	142-0-021-070	2360 N OXNARD BLVD	3,733.66
132-0-252-255	642 GREEN RIVER ST	118.26	142-0-021-080	2368 N OXNARD BLVD	1,895.46
132-0-252-265	640 GREEN RIVER ST	118.26	142-0-021-170	2341 VINEYARD AVE	5,285.54
132-0-252-275	638 GREEN RIVER ST	118.26	142-0-021-240	2303 N VINEYARD AVE	2,685.72
132-0-252-285	636 GREEN RIVER ST	118.26	142-0-021-250	2441 VINEYARD AVE	2,662.80
132-0-252-295	634 GREEN RIVER ST	118.26	142-0-022-605	300 ESPLANADE DR	27,205.82
132-0-252-305	630 GREEN RIVER ST	118.26	142-0-022-615	NOT AVAILABLE	21,641.00
132-0-252-315	628 GREEN RIVER ST	118.26	142-0-235-180	111 E GONZALES RD	5,849.18
132-0-252-325	624 GREEN RIVER ST	118.26	142-0-235-190	137 E GONZALES RD	6,749.06
132-0-252-335	622 GREEN RIVER ST	118.26	142-0-310-015	300 W ESPLANADE DR	3,753.30
132-0-252-345	620 GREEN RIVER ST	118.26	142-0-310-025	250 W ESPLANADE DR	13,818.00
132-0-252-355	625 FLATHEAD RIVER ST	118.26	142-0-310-035	NOT AVAILABLE	1,467.76
132-0-252-365	627 FLATHEAD RIVER ST	118.26	142-0-310-045	NOT AVAILABLE	2,075.84
132-0-252-375	629 FLATHEAD RIVER ST	118.26	142-0-310-055	150 W ESPLANADE DR	6,206.56
132-0-252-385	631 FLATHEAD RIVER ST	118.26	142-0-310-065	NOT AVAILABLE	1,740.36
Total			700 Parcels		\$598,980.58