

TYPICAL HYDRANT MARKER LOCATION

- ⊙ - FIRE HYDRANT
- - BLUE PAVEMENT MARKER

FIGURE 1
TWO LANE STREET

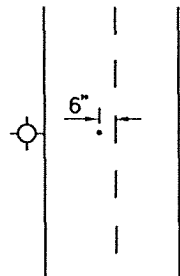


FIGURE 2
MULTI-LANE STREET

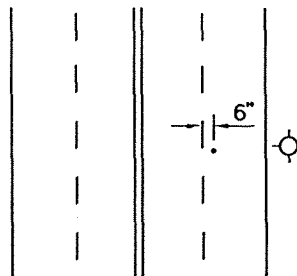


FIGURE 3
AN INTERSECTION

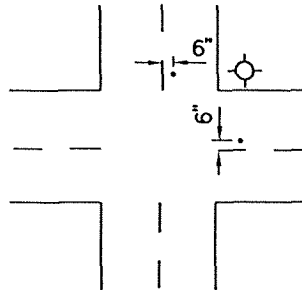


FIGURE 4
FOUR LANE STREET WITH TURN LANE AT INTERSECTION

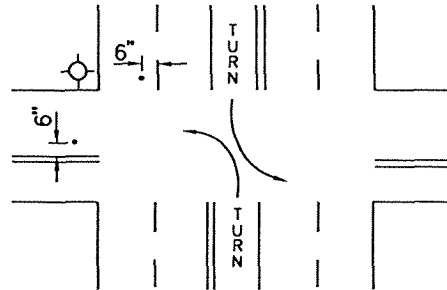


FIGURE 5
MULTI-LANE STREET WITH TURN LANE

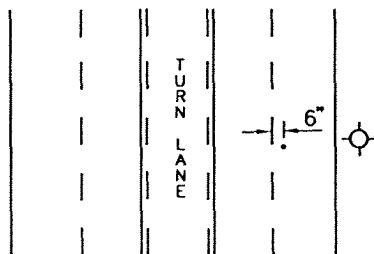
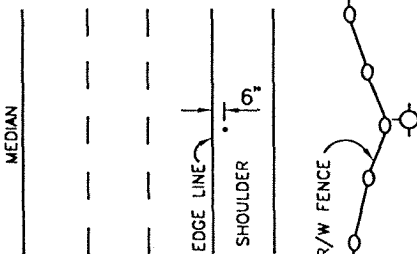


FIGURE 6
FREEWAYS AND EXPRESSWAYS



NOTES:

1. INSTALL TWO-WAY BLUE REFLECTIVE MARKERS. MARKERS SHALL BE AS SPECIFIED IN CALTRANS STANDARD SPECIFICATIONS AND APPROVED BY FIRE CHIEF.
2. INSTALL MARKERS WITH EPOXY APPROVED BY THE CITY TRAFFIC ENGINEER.

REV.	APPR. BY	DATE

REV.	APPR. BY	DATE

 <p>CITY OF Oxnard</p>	BLUE REFLECTIVE PAVEMENT MARKERS		STANDARD PLAN 2002
	DRAWN: STAFF CKD.: STAFF Department of Public Works	APPR.  Granville M. Bowman	PLATE 202 SHEET 1 OF 1