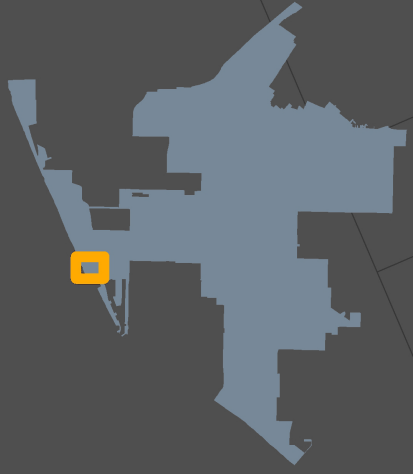





# CITY OF OXNARD

## Map of Authorized Improvements

MAD No. 4  
(Mandalay Beach/Colony/Hotel)



-  TREES
-  DISTRICT BOUNDARY



Coordinate System: NAD 1983 StatePlane California  
FIPS 0405 Feet