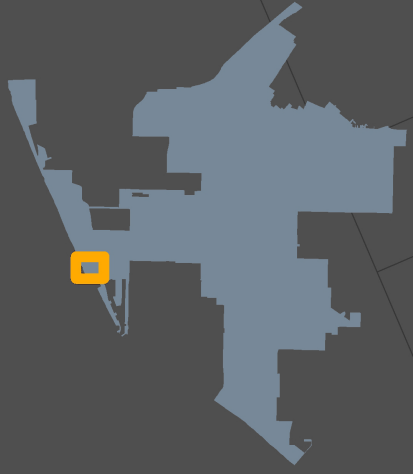








# CITY OF OXNARD

## Map of Authorized Improvements

MAD No. 4  
(Mandalay Beach/Colony/Hotel)



-  MEDIAN
-  PARKING LOT
-  PLANTER
-  SAND DUNE
-  TURF
-  DISTRICT BOUNDARY



0 125 250 500 Feet

Coordinate System: NAD 1983 StatePlane California  
FIPS 0405 Feet

Prepared by NBS - March 2017

Page 1 of 2

