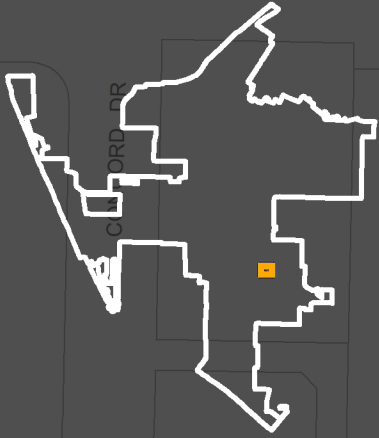




# Authorized Improvements LMD No. 27 (Rose Island)




BISMARK WY

-  HARDSCAPE
-  LANDSCAPE
-  TRAFFIC CIRCLE
-  CITY BOUNDARY

AL WY

0 25 50 100 Feet



Page 1 of 2

Coordinate System: NAD 1983 StatePlane  
California FIPS 0405 Feet

Source: City of Oxnard & Ventura County

