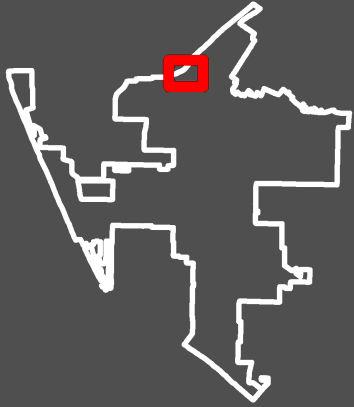





# CITY OF OXNARD

## Map of Authorized Improvements

LMD No. 14 (California Cove)



-  TREES
-  DISTRICT BOUNDARY
-  CITY BOUNDARY



0 445 890 Feet

Coordinate System: NAD 1983 StatePlane California FIPS 0405 Feet

Source: City of Oxnard & Ventura County

Prepared by NBS - January 2017

Page 2 of 2

