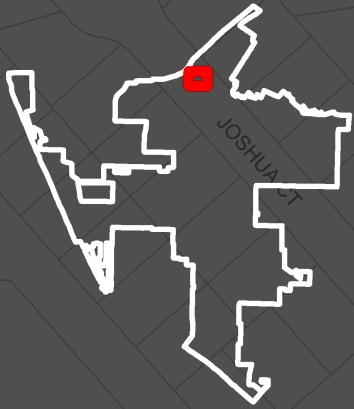





CITY OF OXNARD

Map of Authorized Improvements

LMD No. 11 (St. Tropez)



-  TREES
-  DISTRICT BOUNDARY
-  CITY BOUNDARY



0 250 500 Feet

Coordinate System: NAD 1983 StatePlane California
FIPS 0405 Feet

Source: City of Oxnard & Ventura County

Prepared by NBS - January 2017
QUAIL RUN WY

Page 2 of 2

