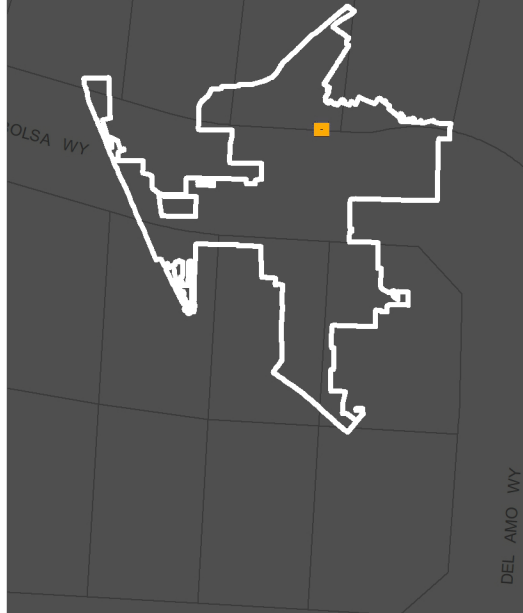




Authorized Improvements LMD No. 32 (Oak Park)



-  HARDSCAPE
-  LANDSCAPE
-  PARK
-  CITY BOUNDARY

0 25 50 100 Feet



Page 1 of 2

Coordinate System: NAD 1983 StatePlane
California FIPS 0405 Feet

Source: City of Oxnard & Ventura County

