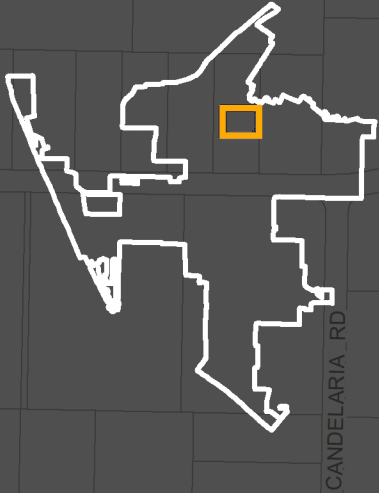





Authorized Improvements LMD No. 30 (Haas Automation)



-  TREES
-  CITY BOUNDARY

0 100 200 400 Feet



Page 2 of 2

Coordinate System: NAD 1983 StatePlane
California FIPS 0405 Feet

Source: City of Oxnard & Ventura County

