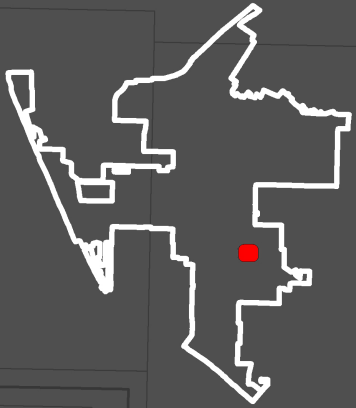







CITY OF OXNARD

Map of Authorized Improvements

LMD No. 27 (Rose Island)



-  DETENTION BASIN
-  HARDSCAPE
-  LANDSCAPE
-  MEDIAN
-  PARK
-  TRAFFIC CIRCLE
-  DISTRICT BOUNDARY
-  CITY BOUNDARY



0 110 220 Feet

A horizontal scale bar with three segments. The first segment is labeled '0', the second '110', and the third '220 Feet'.

Coordinate System: NAD 1983 StatePlane California
FIPS 0405 Feet

Source: City of Oxnard & Ventura County

Prepared by NBS - January 2017

Page 1 of 2

