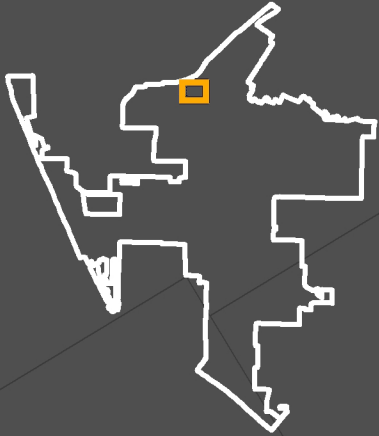





Authorized Improvements LMD No. 13 (Le Village)



-  TREES
-  DISTRICT BOUNDARY
-  CITY BOUNDARY

0 75 150 300 Feet



Page 2 of 2

Coordinate System: NAD 1983 StatePlane
California FIPS 0405 Feet

Source: City of Oxnard & Ventura County

