

PROPOSED BOUNDARIES OF
COMMUNITY FACILITIES DISTRICT NO. 2
(WESTPORT AT MANDALAY BAY)
OF THE CITY OF OXNARD
VENTURA COUNTY
STATE OF CALIFORNIA

(1) Filed in the office of the City Clerk of the City Council
this ____ day of _____, 2____

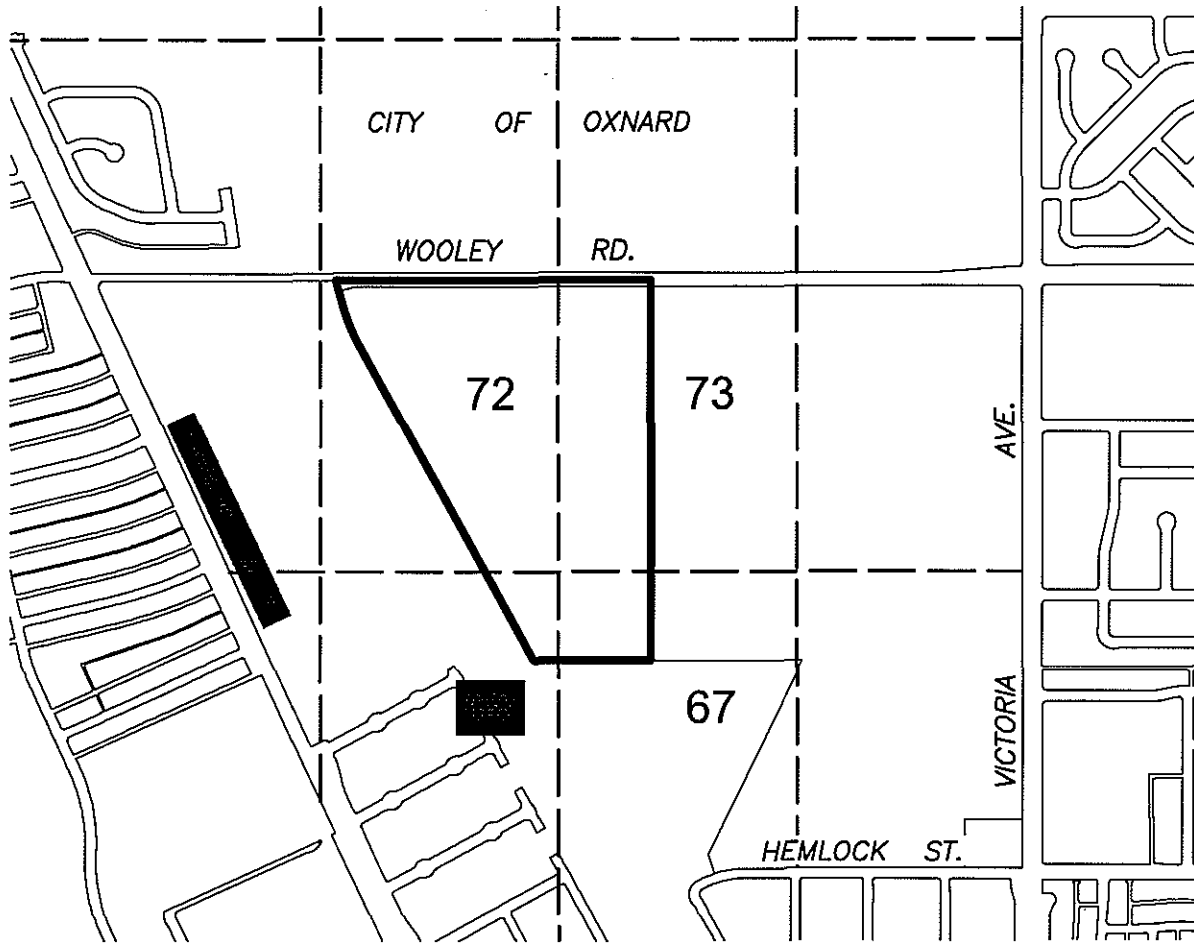
Daniel Martinez
City Clerk of the City Council

(2) I hereby certify that the within map showing the
proposed boundaries of Community Facilities
District No. 2, Ventura County,
State of California, was approved by the City
Council at a regular meeting thereof, held on
this ____ day of _____, 2____ by
its Resolution No. _____.

Daniel Martinez
City Clerk of the City Council

(3) Filed this ____ day of _____, 2____ of
the hour of _____ o'clock ____m, in Book ____
of Maps of Assessment and Community Facilities Districts
at page _____ and as Instrument No. _____, in
the office of the County Recorder of Ventura County,
State of California.

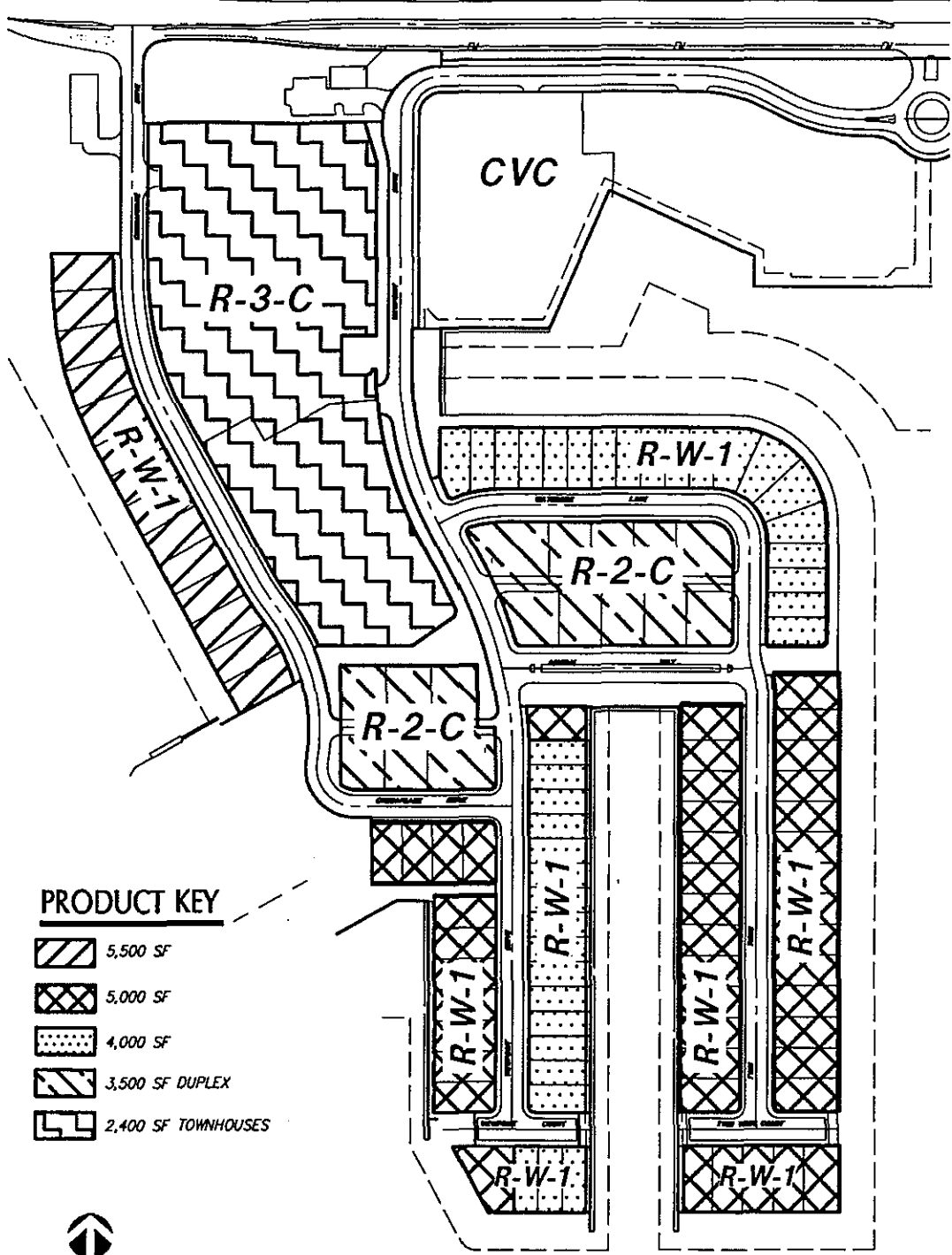
Richard D. Dean, County Recorder of Ventura County
by _____








LEGEND

-----	LOT LINE
—————	PROPOSED PROJECT BOUNDARY

PREPARED BY:
JENSEN DESIGN & SURVEY INC.



PRODUCT KEY

-  5,500 SF
-  5,000 SF
-  4,000 SF
-  3,500 SF DUPLEX
-  2,400 SF TOWNHOUSES



A:\Seri\2931\2931 (R)\R\1\1\1\299\Product\SiteLocation\Exhibit.dwg Jul 20, 2001, 1:56pm msk/son


LB/L Suncal Mandalay, LLC
 21001 Devonshire Blvd., Ste. 116
 Chateaufort, CA 91311
 Phone: (615) 772-2077
 Fax: (615) 772-2007

Westport at Mandalay Bay
PRODUCT TYPE LOCATION

EXHIBIT
 Jul 20, 2001